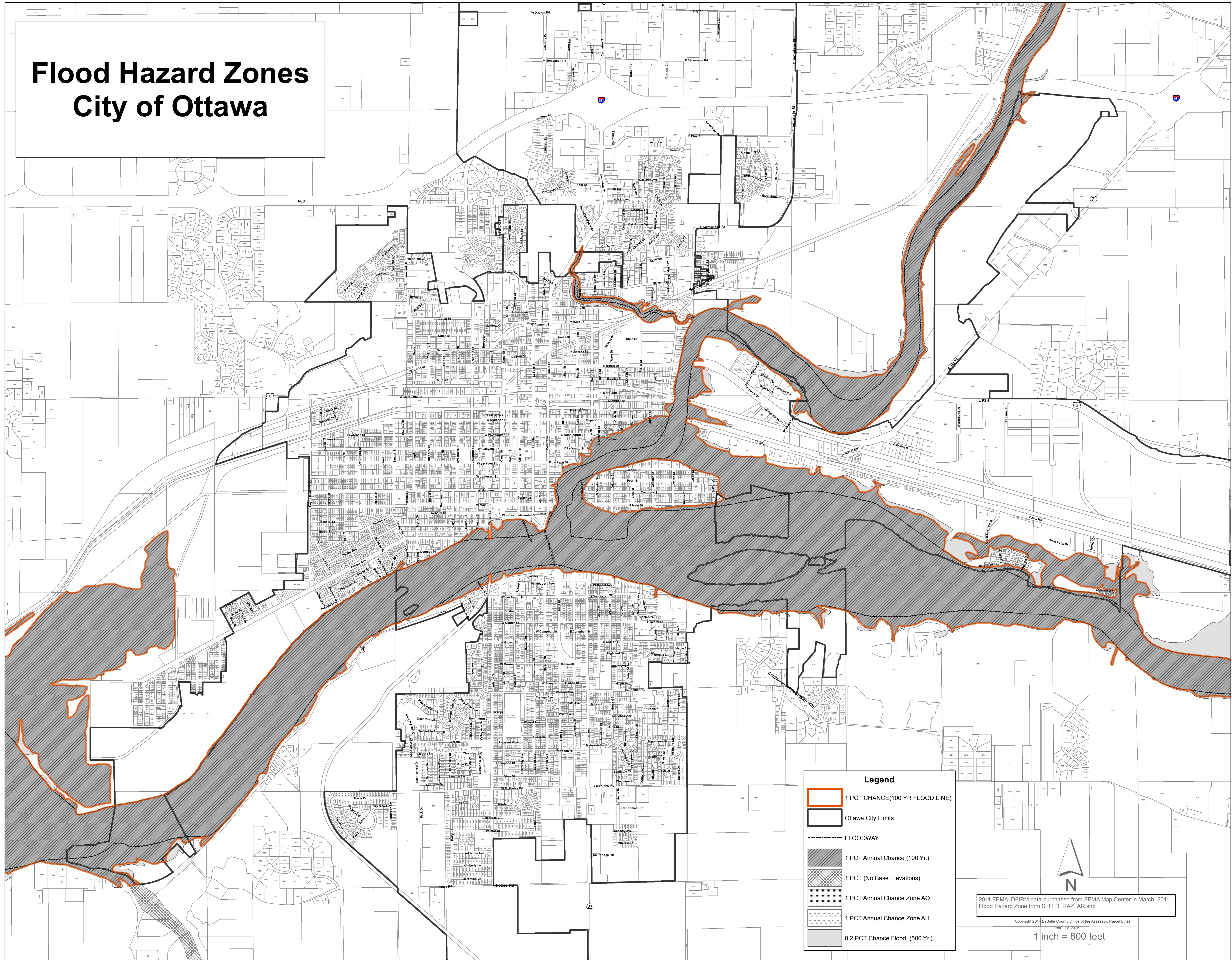










Flood Hazard Zones City of Ottawa



Legend

-  1 PCT CHANGE(100 YR FLOOD LINE)
-  Ottawa City Limits
-  FLOODWAY
-  1 PCT Annual Chance (100 Yr.)
-  1 PCT (No Base Elevations)
-  1 PCT Annual Chance Zone AO
-  1 PCT Annual Chance Zone AH
-  0.2 PCT Chance Flood (500 Yr.)

N

2011 FEMA DFIRM data purchased from FEMA Map Center in March, 2011.
Flood Hazard Zone from S_FLD_HAZ_AR.shp

Copyright 2014 LaSalle County Office of the Assessor: Parcel Lines.
February, 2015

1 inch = 800 feet